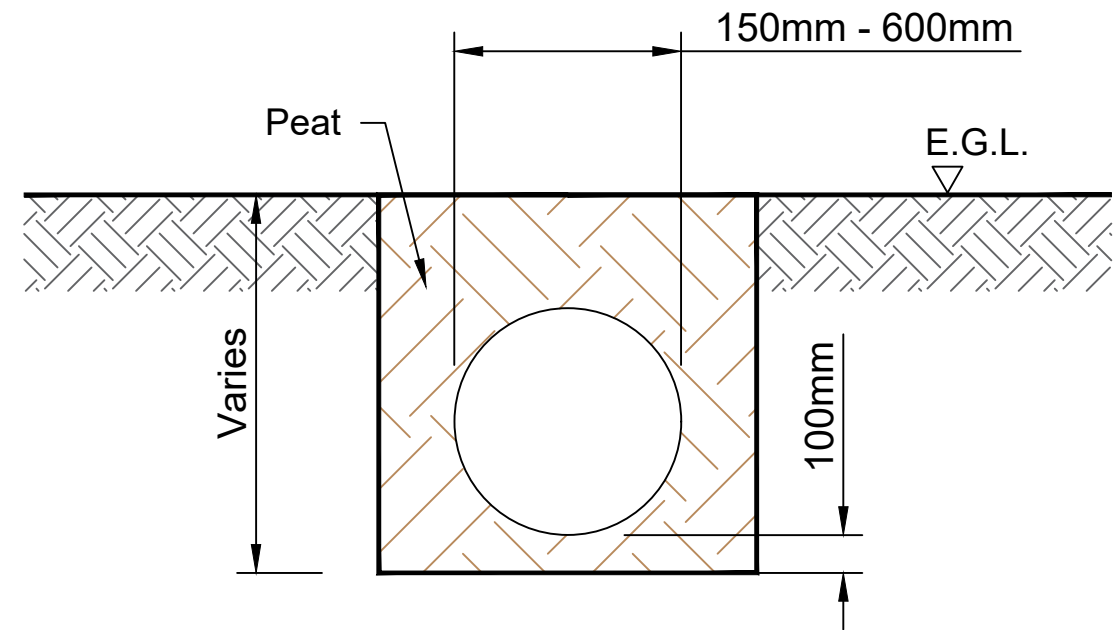


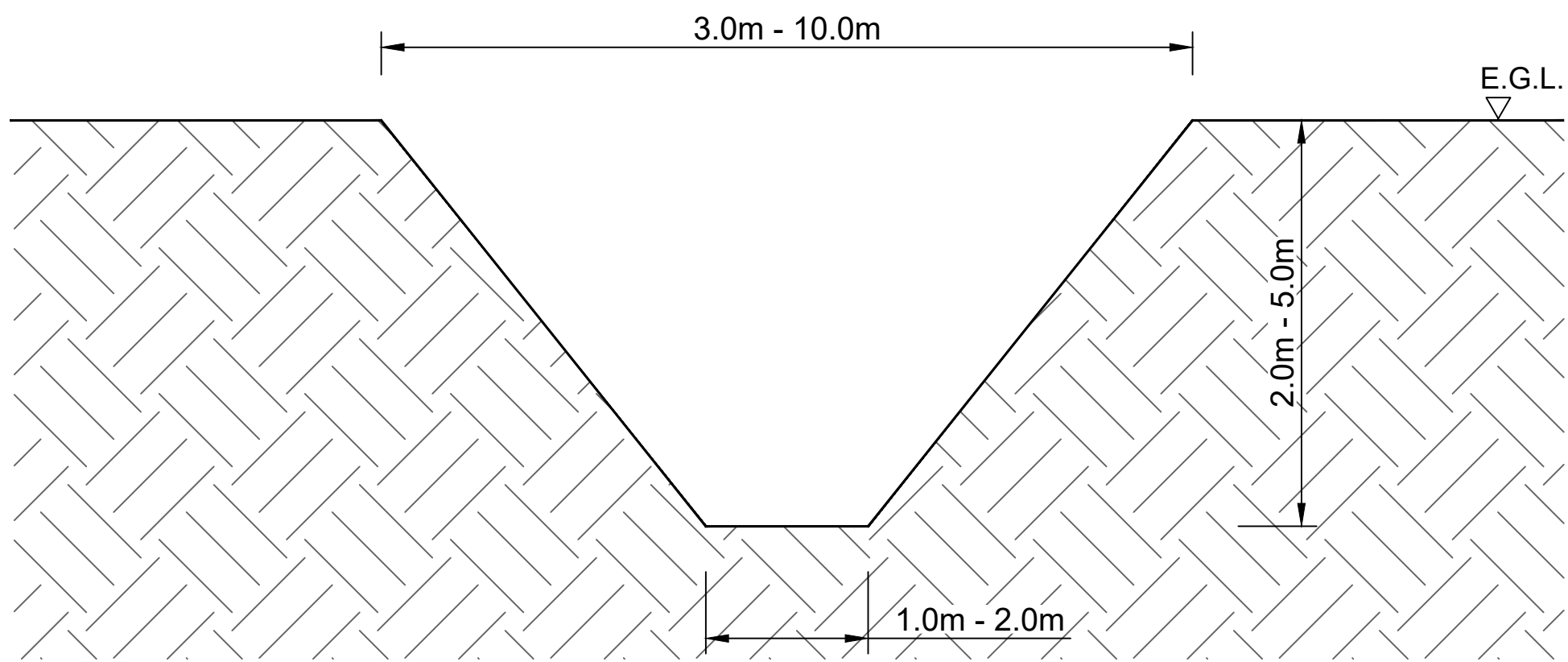
FIELD DRAIN (Milled Peat)
Scale 1:20



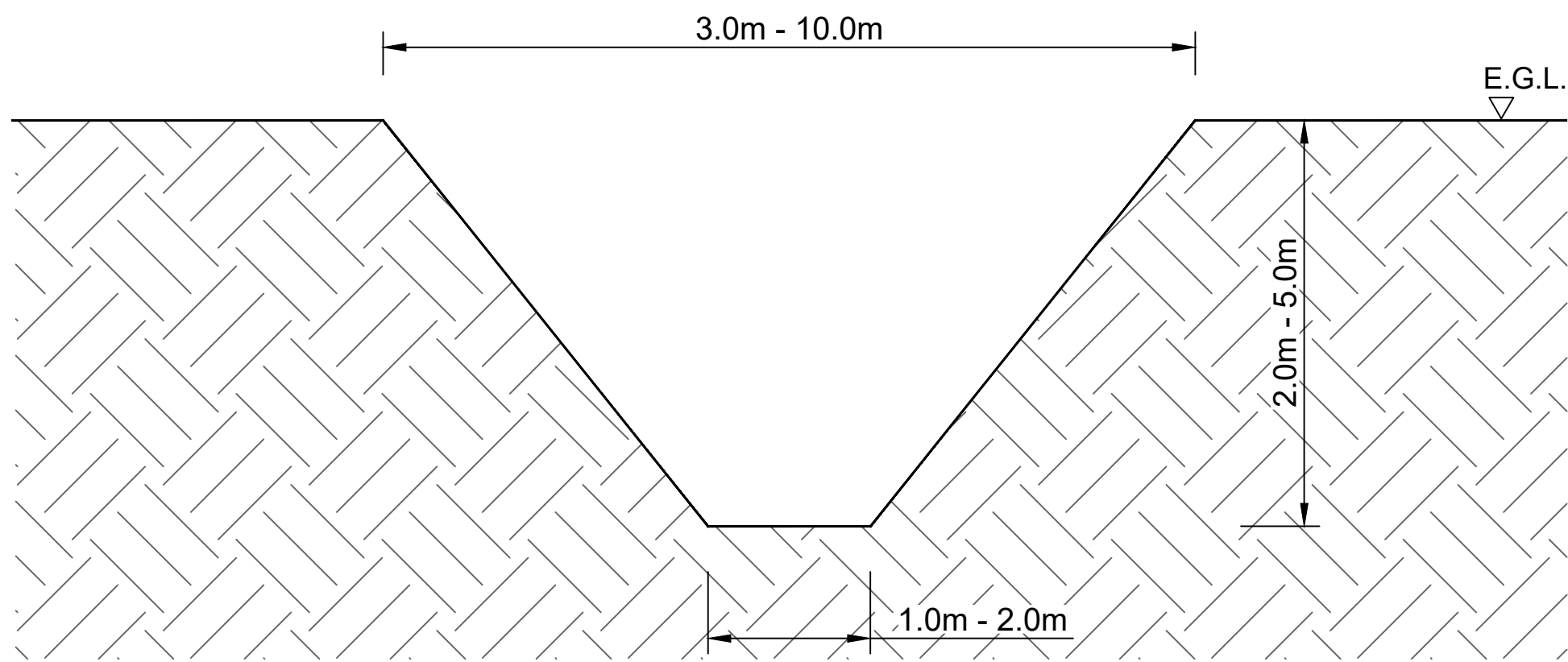
PIPE DRAIN
Scale 1:20

- NOTES:**
1. DRAWINGS FOR PLANNING PURPOSES ONLY.
 2. FIGURED DIMENSIONS ONLY TO BE TAKEN FROM THIS DRAWING.
 3. GRID REFERENCES TO ITM.
 4. ALL LEVELS SHOWN RELATE TO ORDNANCE SURVEY DATUM AT MALIN HEAD

A	03.03.25	PLANNING ISSUE	MN	CN
Rev	Date	Description	By	Chkd.



FIELD DRAIN (Sod Peat)
Scale 1:75



MAIN DRAIN
Scale 1:75

Client:

Bord na Móna

Project:

DERRYADD DERRYAROGUE & LOUGH
BANNOW BOGS SUBSTITUTE CONSENT

Title:

EXISTING DRAIN
CROSS SECTIONS

Scale @ A1: As shown

Prepared by: M. Nolan
Checked: C. Naughton
January 2025

Project Director: S. Tinnelly

Drawing Status: Planning

TOBIN
CONSULTING ENGINEERS

Tel: +353 (0)91 565 211
Email: info@tobin.ie
www.tobin.ie

TOBIN Consulting Engineers will not be liable for any use of this document for any purpose other than that for which it was originally prepared and provided. It is not to be used for any other purpose without the written consent of TOBIN Consulting Engineers. No part of this document may be reproduced or transmitted in any form and this document shall not be relied upon by any third party for any purpose.

Drawing No.:
11400-2020

Revision:
A